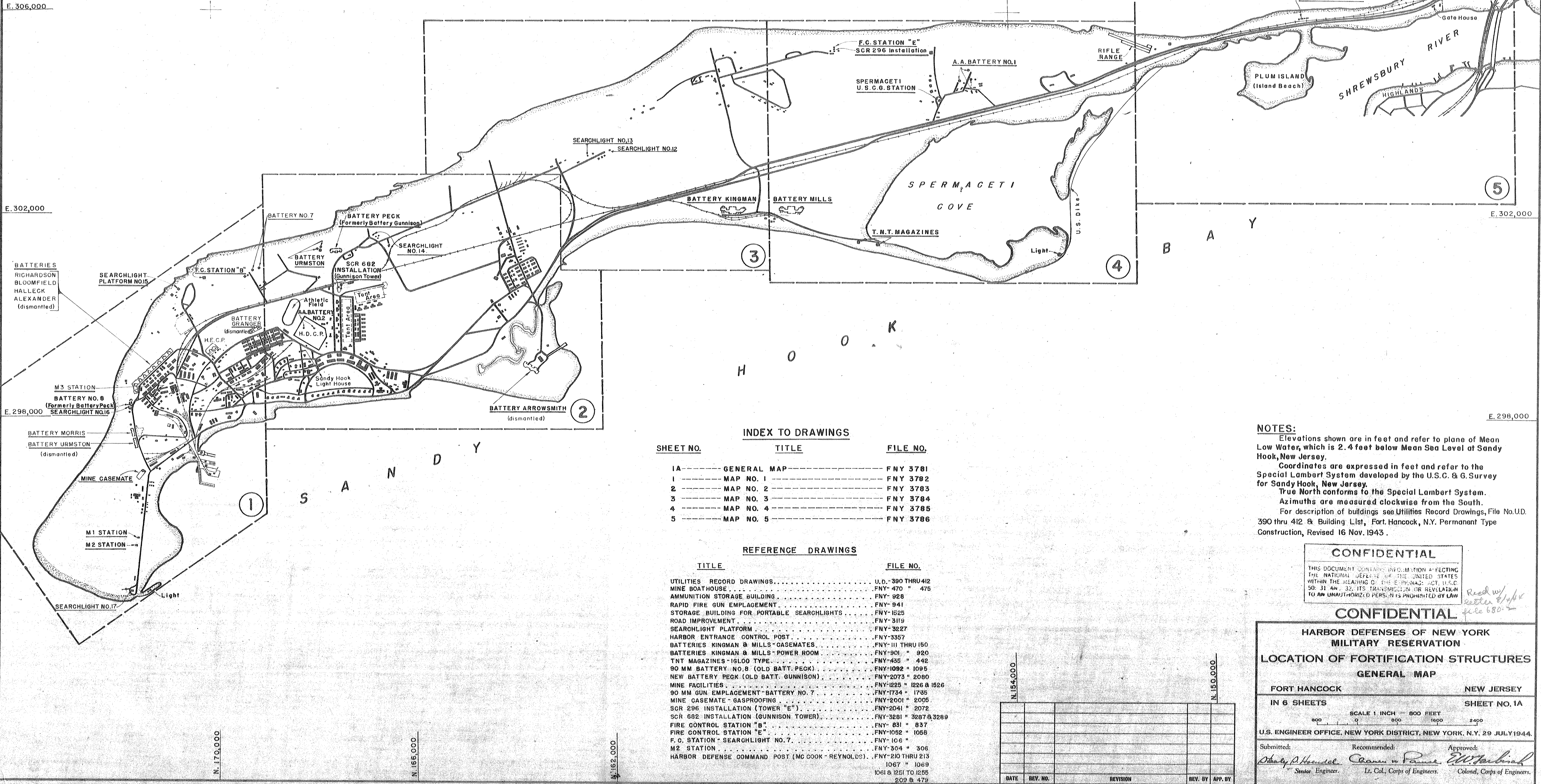


A T L A N T I C O C E A N



INDEX TO DRAWINGS

SHEET NO.	TITLE	FILE NO.
1A	GENERAL MAP	FNY 3781
1	MAP NO. 1	FNY 3782
2	MAP NO. 2	FNY 3783
3	MAP NO. 3	FNY 3784
4	MAP NO. 4	FNY 3785
5	MAP NO. 5	FNY 3786

REFERENCE DRAWINGS

TITLE	FILE NO.
UTILITIES RECORD DRAWINGS	U.D. 390 THRU 412
MINE BOAT HOUSE	FNY-470 " 475
AMMUNITION STORAGE BUILDING	FNY-928
RAPID FIRE GUN EMPLACEMENT	FNY-941
STORAGE BUILDING FOR PORTABLE SEARCHLIGHTS	FNY-1525
ROAD IMPROVEMENT	FNY-3119
SEARCHLIGHT PLATFORM	FNY-3227
HARBOR ENTRANCE CONTROL POST	FNY-3357
BATTERIES KINGMAN & MILLS CASEMATES	FNY-III THRU 150
BATTERIES KINGMAN & MILLS POWER ROOM	FNY-901 " 920
TNT MAGAZINES - IGLOO TYPE	FNY-435 " 442
90 MM BATTERY NO. 8 (OLD BATT. PECK)	FNY-1092 " 1095
NEW BATTERY PECK (OLD BATT. GUNNISON)	FNY-2073 " 2080
MINE FACILITIES	FNY-1225 " 1226 & 1526
90 MM GUN EMPLACEMENT - BATTERY NO. 7	FNY-1734 " 1735
MINE CASEMATE - GASPROOFING	FNY-2001 " 2005
SCR 296 INSTALLATION (TOWER "E")	FNY-2041 " 2072
SCR 682 INSTALLATION (GUNNISON TOWER)	FNY-3281 " 3287 & 3289
FIRE CONTROL STATION "B"	FNY-831 " 837
FIRE CONTROL STATION "E"	FNY-1052 " 1056
F. C. STATION - SEARCHLIGHT NO. 7	FNY-106 " 106
M2 STATION	FNY-304 " 306
HARBOR DEFENSE COMMAND POST (MC OOK - REYNOLDS)	FNY-210 THRU 213
	1067 " 1069
	1061 & 1251 TO 1255
	209 & 479

NOTES:
 Elevations shown are in feet and refer to plane of Mean Low Water, which is 2.4 feet below Mean Sea Level at Sandy Hook, New Jersey.
 Coordinates are expressed in feet and refer to the Special Lambert System developed by the U.S.C. & G. Survey for Sandy Hook, New Jersey.
 True North conforms to the Special Lambert System.
 Azimuths are measured clockwise from the South.
 For description of buildings see Utilities Record Drawings, File No. U.D. 390 thru 412 & Building List, Fort Hancock, N.Y. Permanent Type Construction, Revised 16 Nov. 1943.

CONFIDENTIAL
 THIS DOCUMENT CONTAINS INFORMATION AFFECTING THE NATIONAL DEFENSE OF THE UNITED STATES WITHIN THE MEANING OF THE ESPIONAGE ACT, U.S.C. 50-31 AND 32. ITS TRANSMISSION OR REVELATION TO AN UNAUTHORIZED PERSON IS PROHIBITED BY LAW.

CONFIDENTIAL

HARBOR DEFENSES OF NEW YORK
 MILITARY RESERVATION
 LOCATION OF FORTIFICATION STRUCTURES
 GENERAL MAP

FORT HANCOCK NEW JERSEY

IN 6 SHEETS SHEET NO. 1A

SCALE 1 INCH = 800 FEET
 800 1600 2400

U.S. ENGINEER OFFICE, NEW YORK DISTRICT, NEW YORK, N.Y. 29 JULY 1944.

Submitted: *Stanley P. Howard* Recommended: *James W. Palmer* Approved: *W. M. ...*
 Senior Engineer Lt. Col., Corps of Engineers Colonel, Corps of Engineers

DATE	REV. NO.	REVISION	REV. BY	APP. BY

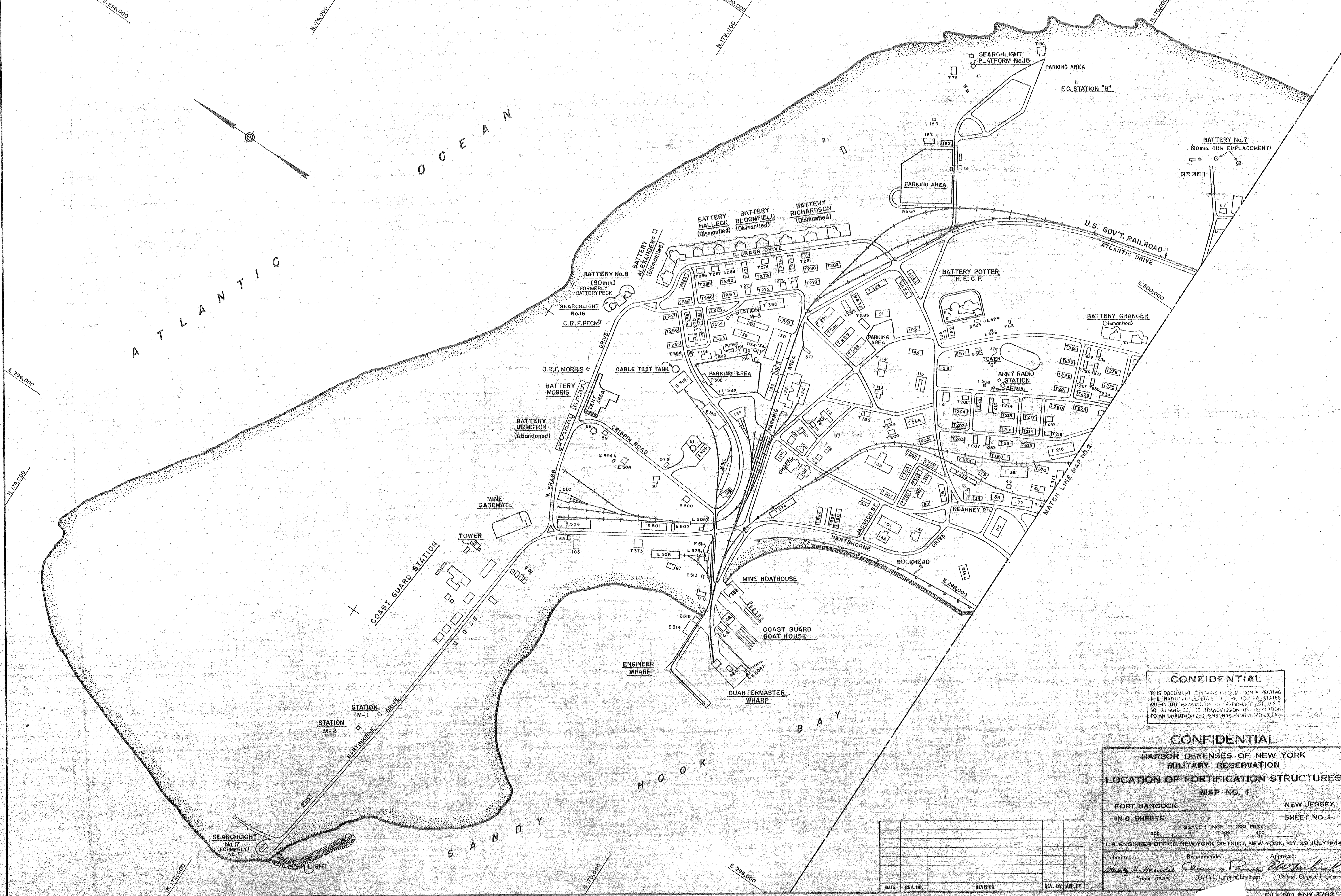
ATLANTIC

OCEAN

H O O K

S A N D Y

B A Y



CONFIDENTIAL

THIS DOCUMENT CONTAINS INFORMATION AFFECTING THE NATIONAL DEFENSE OF THE UNITED STATES WITHIN THE MEANING OF THE ESPIONAGE ACT, 5 U.S.C. 50-31 AND 32, ITS TRANSMISSION OR REVELATION TO AN UNAUTHORIZED PERSON IS PROHIBITED BY LAW.

CONFIDENTIAL

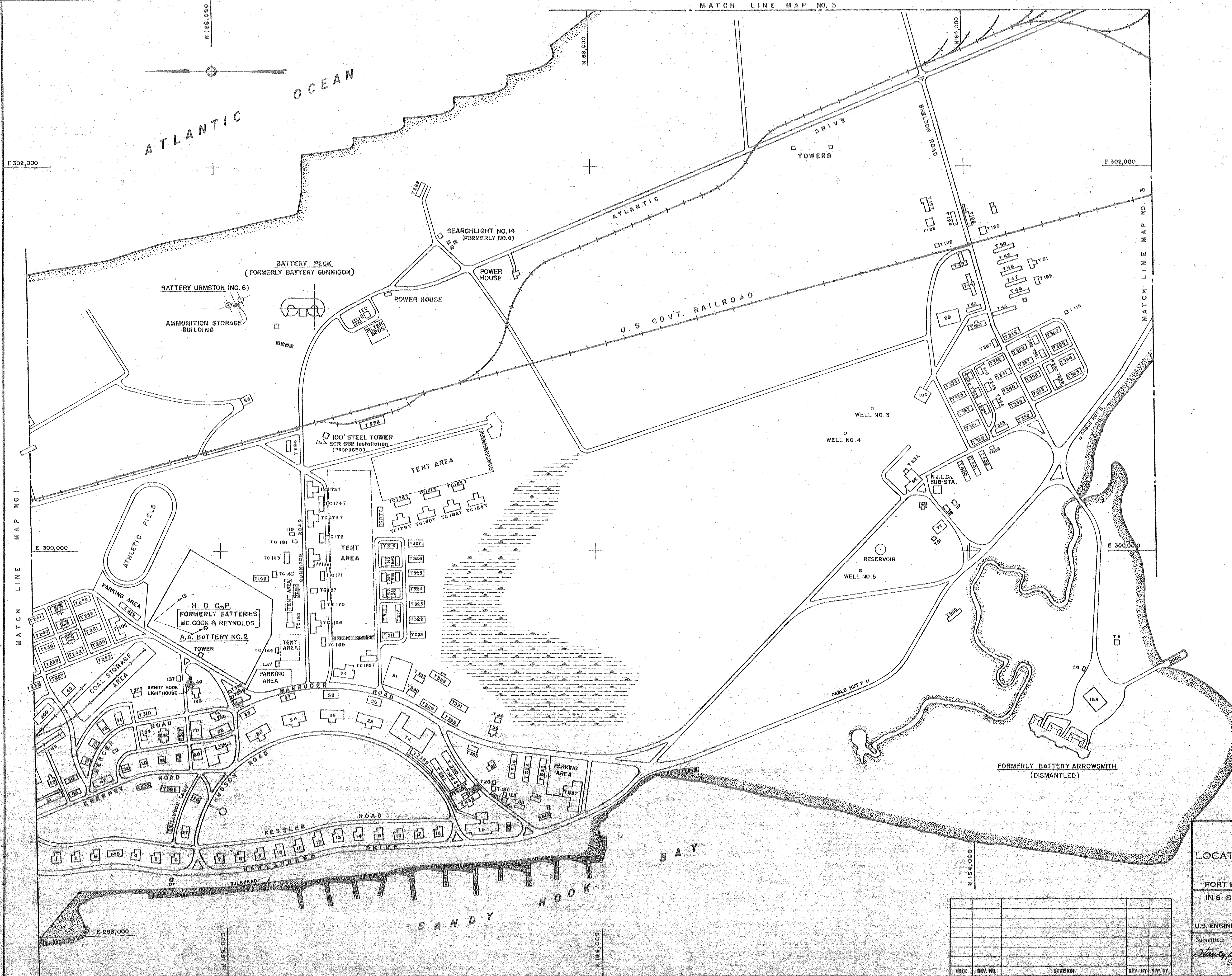
**HARBOR DEFENSES OF NEW YORK
MILITARY RESERVATION
LOCATION OF FORTIFICATION STRUCTURES
MAP NO. 1**

FORT HANCOCK NEW JERSEY
IN 6 SHEETS SCALE 1 INCH = 200 FEET SHEET NO. 1

U.S. ENGINEER OFFICE, NEW YORK DISTRICT, NEW YORK, N.Y., 29 JULY 1944.

Submitted: *Henry S. Hunsdel* Recommended: *James M. Paine* Approved: *Walter H. ...*
 Senior Engineer Lt. Col., Corps of Engineers Colonel, Corps of Engineers

DATE	REV. NO.	REVISION	REV. BY	APP. BY



CONFIDENTIAL

THIS DOCUMENT CONTAINS INFORMATION PERTAINING TO THE NATIONAL DEFENSE OF THE UNITED STATES WITHIN THE MEANING OF THE ESPIONAGE ACT, 18 U.S.C. 50: 31 AND 32, ITS TRANSMISSION OR REVELATION TO AN UNAUTHORIZED PERSON IS PROHIBITED BY LAW.

NOTE:
For general notes see Sheet No. 1A

CONFIDENTIAL

**HARBOR DEFENSES OF NEW YORK
MILITARY RESERVATION**

LOCATION OF FORTIFICATION STRUCTURES

MAP NO. 2

FORT HANCOCK NEW JERSEY

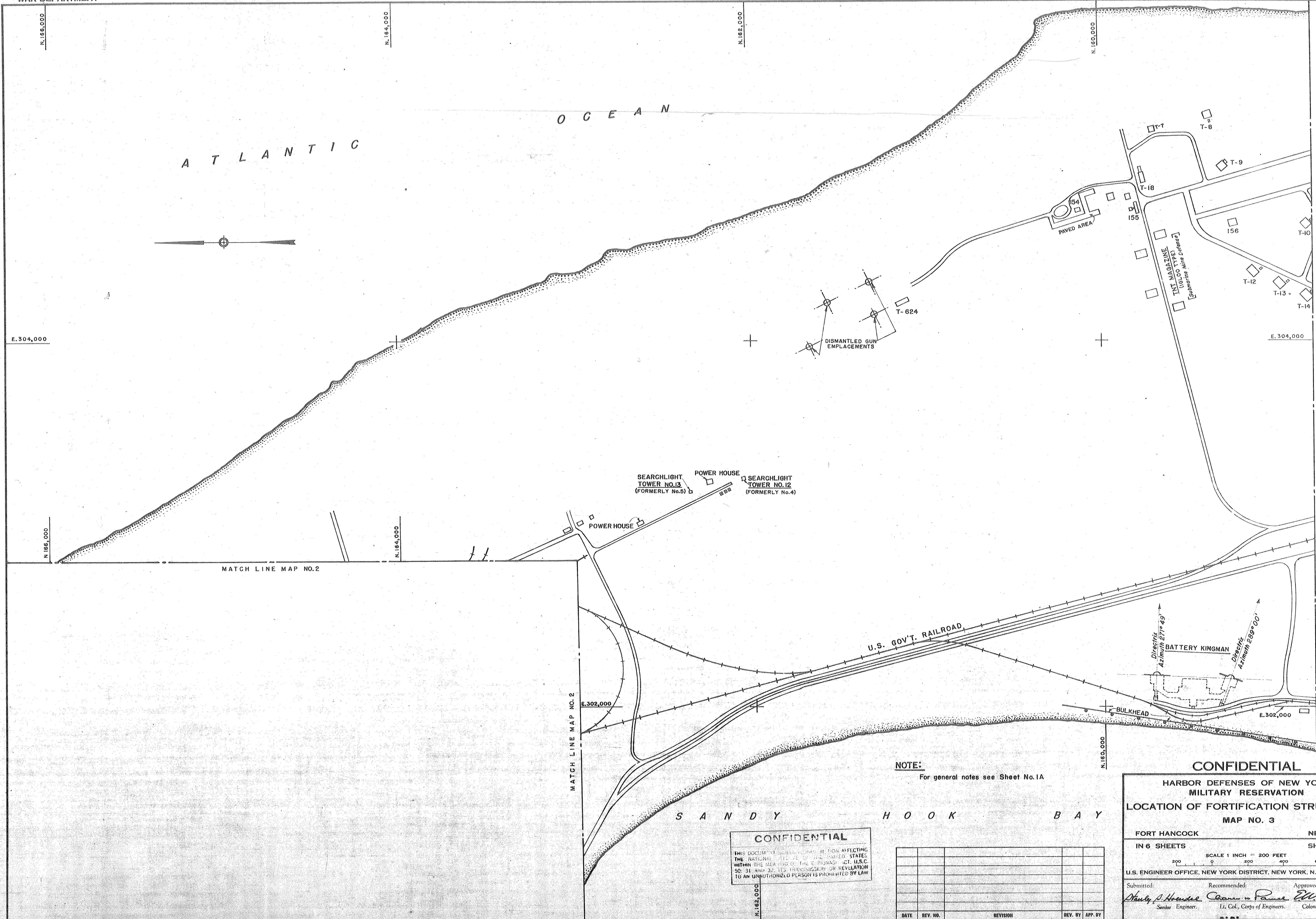
IN 6 SHEETS SHEET NO. 2

SCALE 1 INCH = 200 FEET

U.S. ENGINEER OFFICE, NEW YORK DISTRICT, NEW YORK, N.Y. 29 JULY 1944.

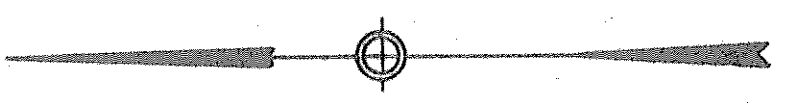
Submitted: *Henry P. Hoender* Recommended: *James W. Paine* Approved: *Edw. J. ...*
 Lt. Col., Corps of Engineers. Lt. Col., Corps of Engineers. Colonel, Corps of Engineers.

DATE	REV. NO.	REVISION	REV. BY	APP. BY



A T L A N T I C

O C E A N



SEARCHLIGHT TOWER NO. 13 (FORMERLY No. 5)

POWER HOUSE

SEARCHLIGHT TOWER NO. 12 (FORMERLY No. 4)

POWER HOUSE

U.S. GOV'T. RAILROAD

BATTERY KINGMAN

Directrix Azimuth 271° 49'

Directrix Azimuth 289° 00'

BULKHEAD

NOTE: For general notes see Sheet No. 1A

S A N D Y H O O K B A Y

CONFIDENTIAL

THIS DOCUMENT CONTAINS INFORMATION AFFECTING THE NATIONAL DEFENSE OF THE UNITED STATES WITHIN THE MEANING OF THE ESPIONAGE ACT, U.S.C. 50-31 AND 50-32. ITS TRANSMISSION OR REVELATION TO AN UNAUTHORIZED PERSON IS PROHIBITED BY LAW.

DATE	REV. NO.	REVISION	REV. BY	APP. BY

CONFIDENTIAL

HARBOR DEFENSES OF NEW YORK MILITARY RESERVATION

LOCATION OF FORTIFICATION STRUCTURES

MAP NO. 3

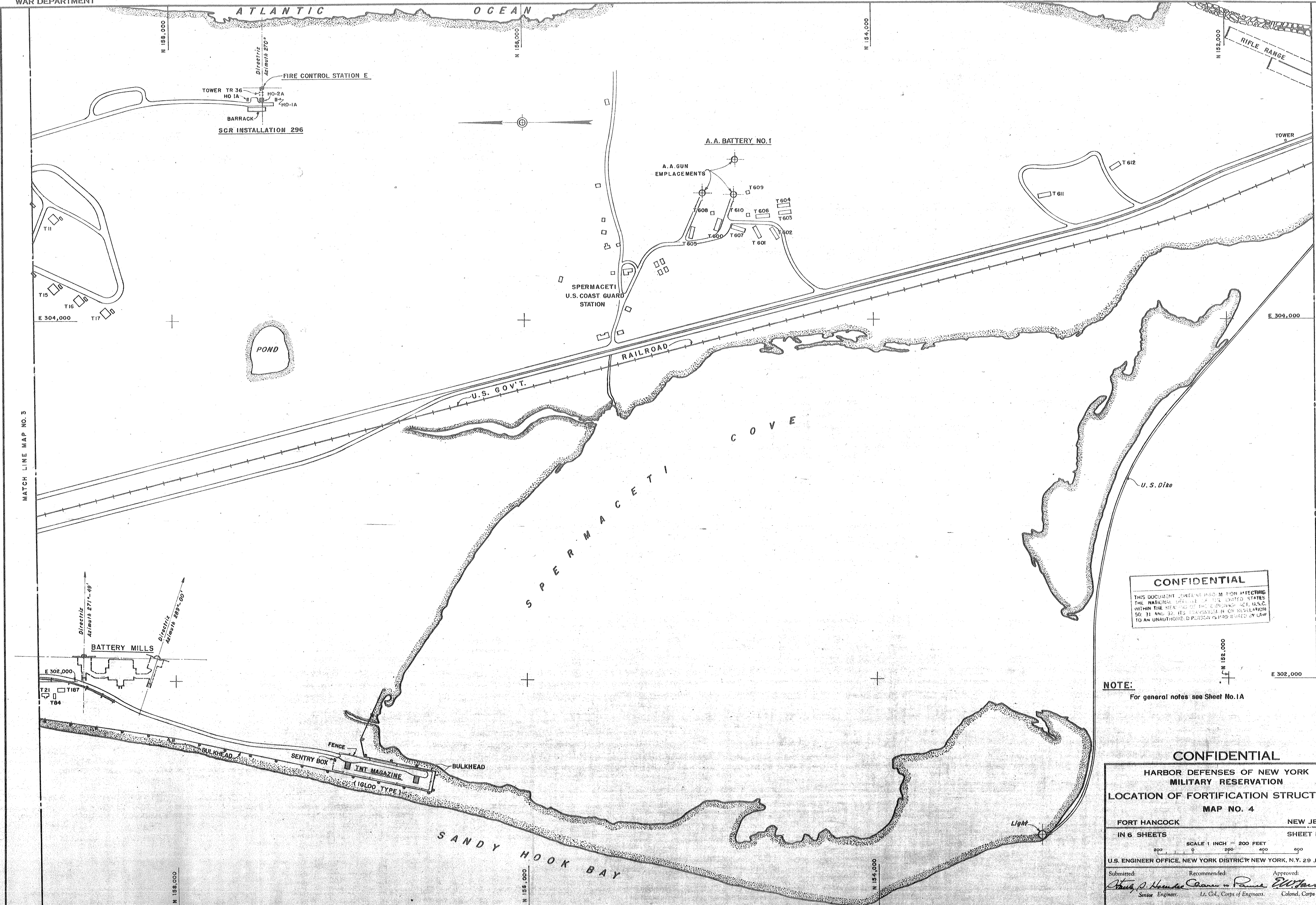
FORT HANCOCK NEW JERSEY

IN 6 SHEETS SHEET NO. 3

SCALE 1 INCH = 200 FEET

U.S. ENGINEER OFFICE, NEW YORK DISTRICT, NEW YORK, N.Y. 29 JULY 1944.

Submitted: *Stanley P. Hendee* Senior Engineer
 Recommended: *James W. Paine* Lt. Col., Corps of Engineers
 Approved: *Edw. J. ...* Colonel, Corps of Engineers



CONFIDENTIAL

THIS DOCUMENT CONTAINS INFORMATION AFFECTING THE NATIONAL DEFENSE OF THE UNITED STATES WITHIN THE MEANING OF THE Espionage Act, U.S.C. 50-31 AND 50-32, ITS TRANSMISSION OR REVELATION TO AN UNAUTHORIZED PERSON IS PROHIBITED BY LAW

NOTE:
For general notes see Sheet No. 1A

CONFIDENTIAL

**HARBOR DEFENSES OF NEW YORK
MILITARY RESERVATION
LOCATION OF FORTIFICATION STRUCTURES
MAP NO. 4**

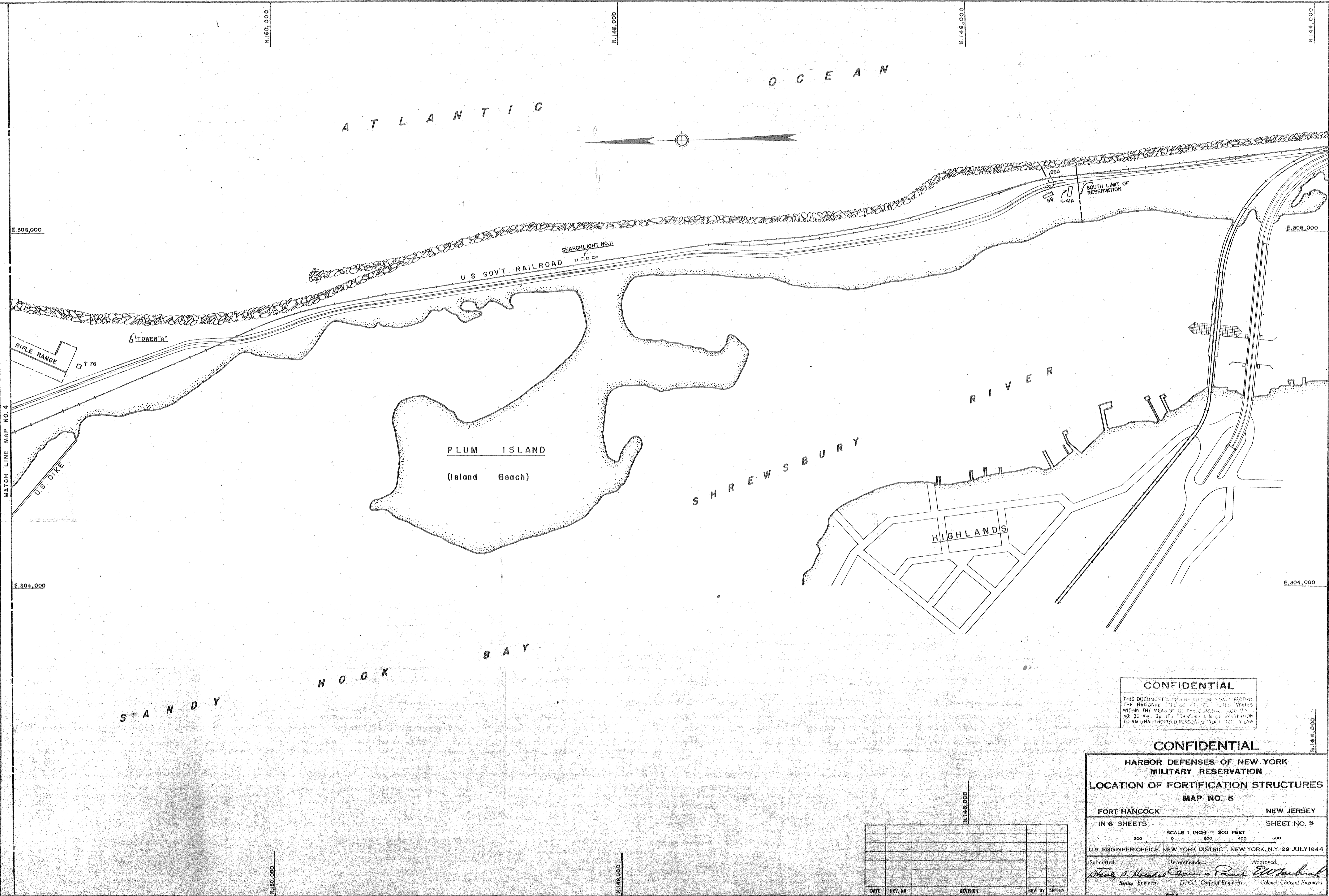
FORT HANCOCK NEW JERSEY

IN 6 SHEETS SHEET NO. 4

SCALE 1 INCH = 200 FEET

U.S. ENGINEER OFFICE, NEW YORK DISTRICT, NEW YORK, N.Y. 29 JULY 1944.

Submitted: *Henry P. ...* Recommended: *...* Approved: *Edw. ...*
Senior Engineer Lt. Col., Corps of Engineers Colonel, Corps of Engineers



CONFIDENTIAL

THIS DOCUMENT CONTAINS INFORMATION AFFECTING THE NATIONAL DEFENSE OF THE UNITED STATES WITHIN THE MEANING OF THE Espionage Laws, TITLE 18, U.S.C. SEC. 793 AND 794, TRANSMISSION OR REVELATION TO AN UNAUTHORIZED PERSON IS PROHIBITED BY LAW.

CONFIDENTIAL

**HARBOR DEFENSES OF NEW YORK
MILITARY RESERVATION
LOCATION OF FORTIFICATION STRUCTURES
MAP NO. 5**

FORT HANCOCK NEW JERSEY
IN 6 SHEETS SHEET NO. 5

SCALE 1 INCH = 200 FEET
0 200 400 600
U.S. ENGINEER OFFICE, NEW YORK DISTRICT, NEW YORK, N.Y. 29 JULY 1944

Submitted: *Henry P. Hender* Recommended: *Pauline M. ...* Approved: *Pauline M. ...*
Senior Engineer Lt. Col., Corps of Engineers Colonel, Corps of Engineers

DATE	REV. NO.	REVISION	REV. BY	APP. BY